

**UTILITY PERMIT FOR USE OF TYLER COUNTY
ROAD RIGHT OF WAYS FOR CONSTRUCTION
OF UNDERGROUND UTILITY LINES**

Entergy Services, LLC, whose principal address is 425 West Capital St, Little Rock, AR 72201 hereinafter referred to as Entergy, does hereby make application for a utility permit to utilize land owned by Tyler County, Texas, further described as ROW along county roads listed below and has hereinafter provided:

I.

Entergy is the utility provider of a private use fiber optic cable utility and the utility line constructed will be used for Entergy circuits.

II.

Entergy will construct, operate and maintain the utility line and said buried pipe, cable and or casing shall not be greater than 2 – 1.25 inch in diameter pursuant to said precinct commissioner's diameter limitations. Said utility line will cross Tyler County Land, further described as ROW along and crossing the following county roads: 1030, Spring Valled Rd, 1020, 1040, 1050, Mimosa Ln, 1220, 1221, 1240, Timber Rd 18, 1325, and 1420 (see drawings for details), hereinafter referred to as 'Land', approximately _____ feet _____ (N, S, E, or W) of _____ (street name) and _____ feet _____ (N, S, E, or W) of _____ (street name).

III.

_____ will construct, operate and maintain the line, including any pipe, cable or casing buried for said line, in a good and workmanlike manner, in compliance with the highest standards of utility line construction and in accordance with all Federal and State laws and regulations.

IV.

Entergy will construct utility lines across Land and the depth of said line should be such that: (1) it should not interfere with the continued maintenance of Land; (2) said depth must be approved by the Commissioner of said precinct. Entergy will restore the surface of Land to the same condition, or better than it was prior to the construction of said utility line.

V.

Entergy agrees and understands that it's use of the Land shall be limited exclusively to the purpose designated herein and should Tyler County reasonable determine that the utility line needs to be moved or said line presents and undue threat to the public safety, Entergy will remove and relocate the utility line at Entergy's cost and expense upon thirty (30) days written notification by Tyler County.

VI.

Entergy and its successors and designees hereby indemnify and agree to hold Tyler County, its officials and affiliated agencies harmless from any and all claims of personal injury, including death, damage to equipment, supplies or personal property or any other claims that may arise by virtue of Entergy's use of Land for the construction, operation and maintenance of the utility line. Entergy shall provide Tyler County with a certificate of liability insurance in the amount of \$ 1,000,000 showing Tyler County as an additional named insured under the policy at least seven (7) days before construction begins, and such policy is to remain in force while said utility line is in use.

VII.

Tyler County makes no warranty of title or representation of right of use. Any suit filed by any adjacent land owner shall be defended by Entergy, and Tyler County shall not be liable or responsible for defending any suit or title to such Land. Should suit be filed against Tyler County for such a situation, it will be Entergy's financial responsibility to defend Tyler County and pay any judgment or monies assessed against Tyler County for said law suit.

VIII.

Entergy shall provide and post utility line marker and/or signs on Land and will maintain the up keep of such signs.

IX.

Entergy is required to pay a \$1,500.00 Administration Fee to the Tyler County Commissioner's Precinct where the line will be located. Payment is due prior to the time of approval by Tyler County Commissioner's Court. Payment must be made in the form of check, cashier's check or money order.

By execution hereof, in the spaces provided below, Entergy does hereby apply for a utility permit and Tyler County does hereby grant said permit to Entergy pursuant to and including all the conditions stated herein above. Said permit will be effective on the date that the utility permit is signed by the authorized signatory for Tyler County.

Dated this 8TH day of MARCH, 2024.

By: [Signature] (Signature of Authorized Company Representative)

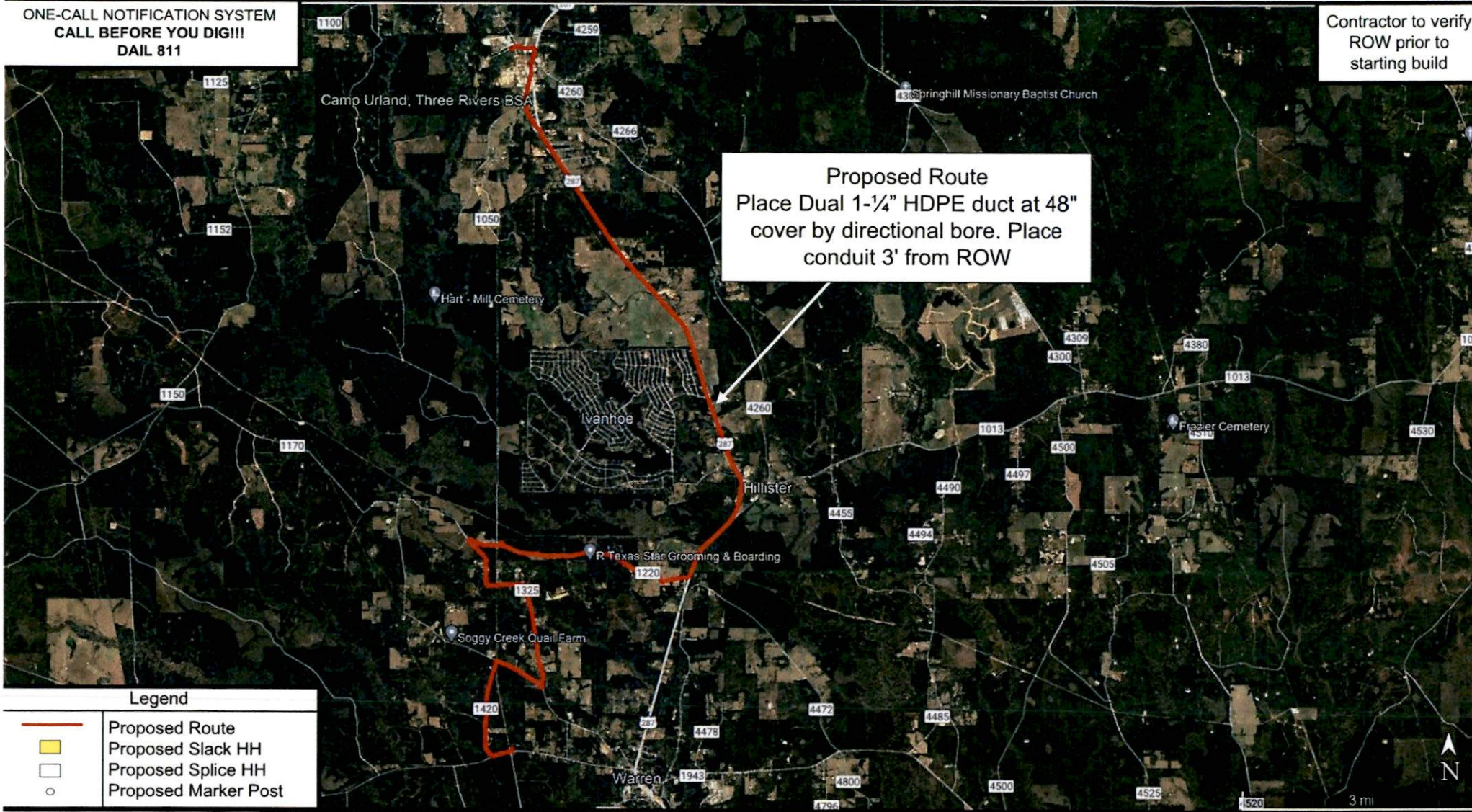
Blaine Morczu (Printed name of Authorized Company Representative)

PERMIT IS HEREBY GRANTED ON BEHALF OF TYLER COUNTY, TEXAS

By: _____
HONORABLE MILTON POWERS
TYLER COUNTY JUDGE

ONE-CALL NOTIFICATION SYSTEM
CALL BEFORE YOU DIG!!!
DAIL 811

Contractor to verify
ROW prior to
starting build



Proposed Route
Place Dual 1-1/4" HDPE duct at 48"
cover by directional bore. Place
conduit 3' from ROW

Legend	
	Proposed Route
	Proposed Slack HH
	Proposed Splice HH
	Proposed Marker Post

Entergy Proposed Fiber Route
Urand to Ivanhoe to Warren
Woodville, Ivanhoe, and Warren, TX
Overview Sheet







Final Construction Drawings

Prepared: 02/29/2024

By: HTL

Legend

-  Proposed Route
-  Proposed Slack HH
-  Proposed Splice HH
-  Proposed Marker Post

Access to complete this work is not permitted from the SH 99 mainlanes. Access to the site must occur from FM 1314, Timber Lane, or other routes not from the 99 mainlanes.

Contractor to verify ROW prior to starting build

Proposed Route
Place Dual 1-1/4" HDPE duct at 48" cover by directional bore. Place conduit 3' from ROW

Start:
30.747344°, -94.435554°

COUNTY RD 1030

Proposed Marker Post

ROW 30' from centerline of County Rd 1030

ROW 30' from centerline of County Rd 1020

Spring Valley Rd

See Crossing Profile A

Proposed Handhole, Marker Post, and Test Station

ONE-CALL NOTIFICATION SYSTEM
CALL BEFORE YOU DIG!!!
DAIL 811





Entergy Proposed Fiber Route
Urand to Ivanhoe to Warren
Woodville, Ivanhoe, and Warren, TX
Sheet 1




Final Construction Drawings

Prepared: 02/29/2024

By: HTL

Legend	
	Proposed Route
	Proposed Slack HH
	Proposed Splice HH
	Proposed Marker Post

Contractor to verify ROW prior to starting build



Entergy Proposed Fiber Route
Urand to Ivanhoe to Warren
Woodville, Ivanhoe, and Warren, TX
Sheet 2



Final Construction Drawings
Prepared: 02/29/2024 By: HTL

Legend

- Proposed Route
- Proposed Slack HH
- Proposed Splice HH
- Proposed Marker Post

Contractor to verify ROW prior to starting build

Proposed Route
Place Dual 1-1/4" HDPE duct at 48" cover by directional bore. Place conduit 3' from ROW

See Crossing Profile B

Proposed Handhole, and Marker Post

ROW 30' from centerline of County Rd 1040

Proposed Handhole, and Marker Post

ROW 30' from centerline of County Rd 1040

ROW 60' from centerline of US 287/69

US Hwy Intersection: 30.742448°, -94.430997°

ROW 60' from centerline of US 287/69

ONE-CALL NOTIFICATION SYSTEM
CALL BEFORE YOU DIG!!!
DAIL 811





Entergy Proposed Fiber Route
Urland to Ivanhoe to Warren
Woodville, Ivanhoe, and Warren, TX
Sheet 3



Final Construction Drawings

Prepared: 02/29/2024

By: HTL

Legend	
	Proposed Route
	Proposed Slack HH
	Proposed Splice HH
	Proposed Marker Post

Contractor to verify ROW prior to starting build



ONE-CALL NOTIFICATION SYSTEM
CALL BEFORE YOU DIG!!!
DAIL 811

Entergy Proposed Fiber Route
Urand to Ivanhoe to Warren
Woodville, Ivanhoe, and Warren, TX
Sheet 4

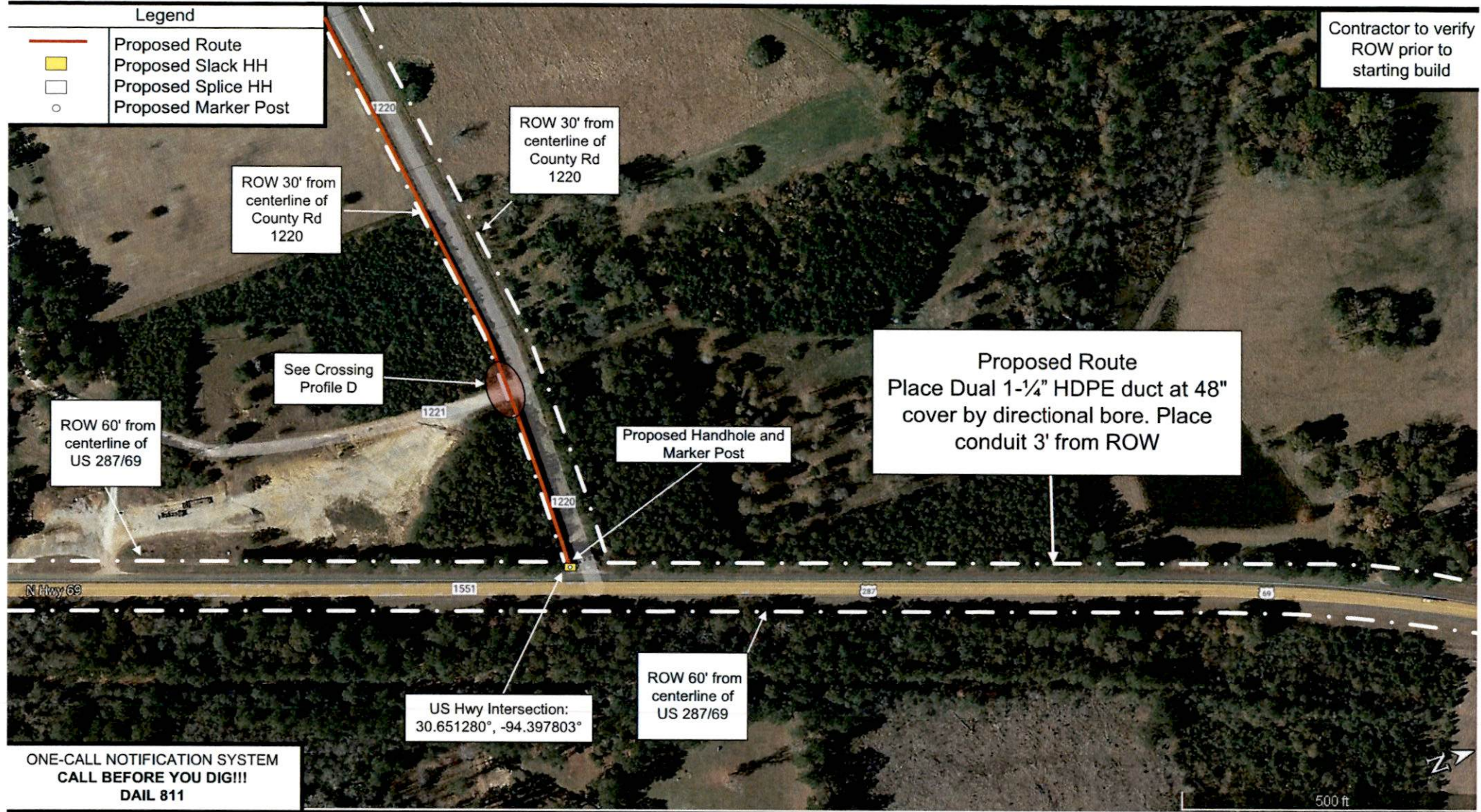


Final Construction Drawings
Prepared: 02/29/2024 By: HTL

Legend

- Proposed Route
- Proposed Slack HH
- Proposed Splice HH
- Proposed Marker Post

Contractor to verify ROW prior to starting build







Entergy Proposed Fiber Route
Urand to Ivanhoe to Warren
Woodville, Ivanhoe, and Warren, TX
Sheet 5

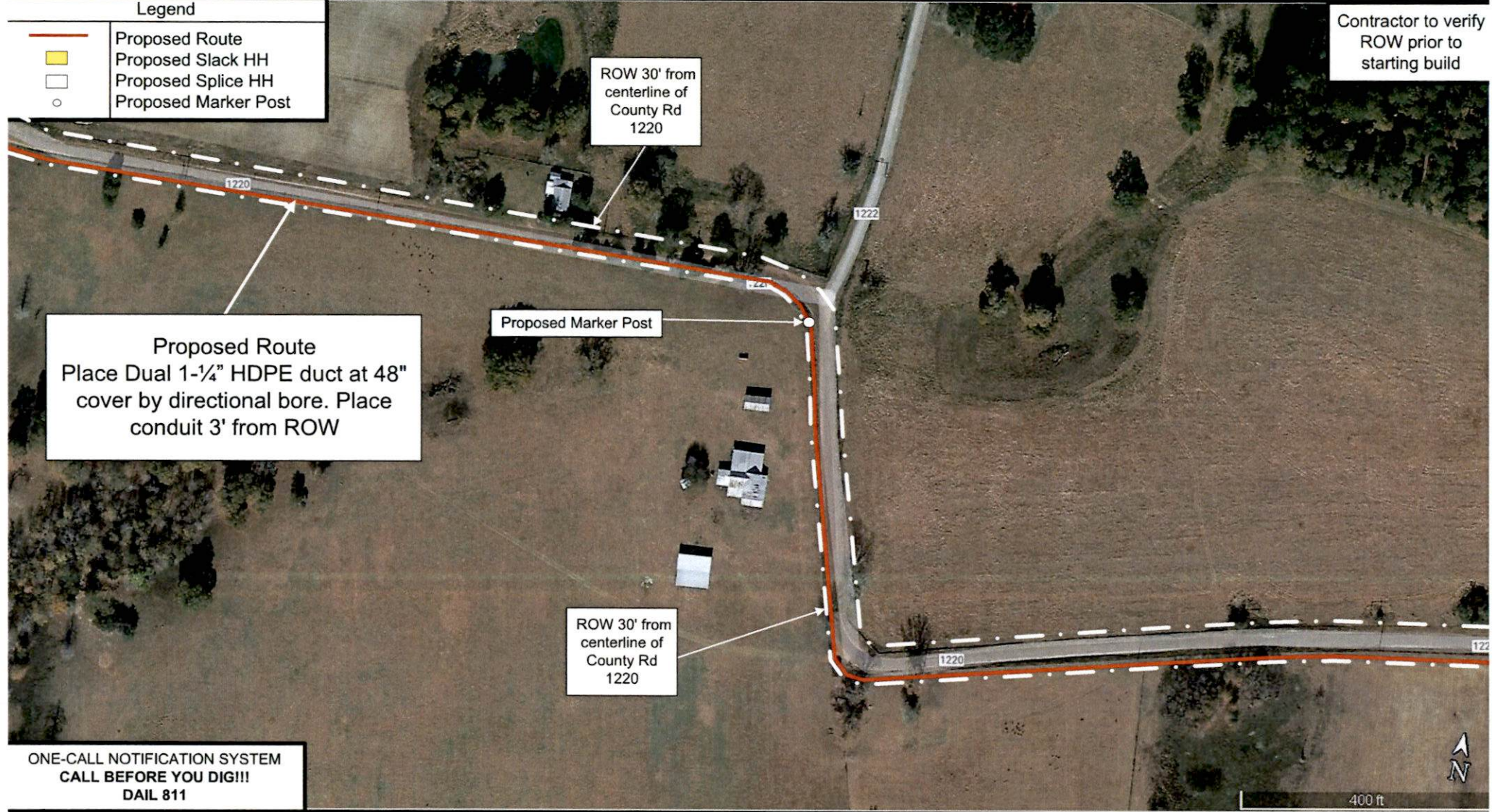


Final Construction Drawings
Prepared: 02/29/2024
By: HTL

Legend

-  Proposed Route
-  Proposed Slack HH
-  Proposed Splice HH
-  Proposed Marker Post

Contractor to verify ROW prior to starting build



Proposed Route
Place Dual 1-1/4" HDPE duct at 48" cover by directional bore. Place conduit 3' from ROW

Proposed Marker Post

ROW 30' from centerline of County Rd 1220

ROW 30' from centerline of County Rd 1220

ONE-CALL NOTIFICATION SYSTEM
CALL BEFORE YOU DIG!!!
DAIL 811





Entergy Proposed Fiber Route
Urand to Ivanhoe to Warren
Woodville, Ivanhoe, and Warren, TX
Sheet 6



Final Construction Drawings

Prepared: 02/29/2024

By: HTL

Legend	
	Proposed Route
	Proposed Slack HH
	Proposed Splice HH
	Proposed Marker Post

Contractor to verify ROW prior to starting build

Proposed Route
Place Dual 1-1/4" HDPE duct at 48" cover by directional bore. Place conduit 3' from ROW

Proposed Marker Post

ROW 30' from centerline of County Rd 1220

See Crossing Profile E

ROW 30' from centerline of County Rd 1220





ONE-CALL NOTIFICATION SYSTEM
CALL BEFORE YOU DIG!!!
DAIL 811

500 ft

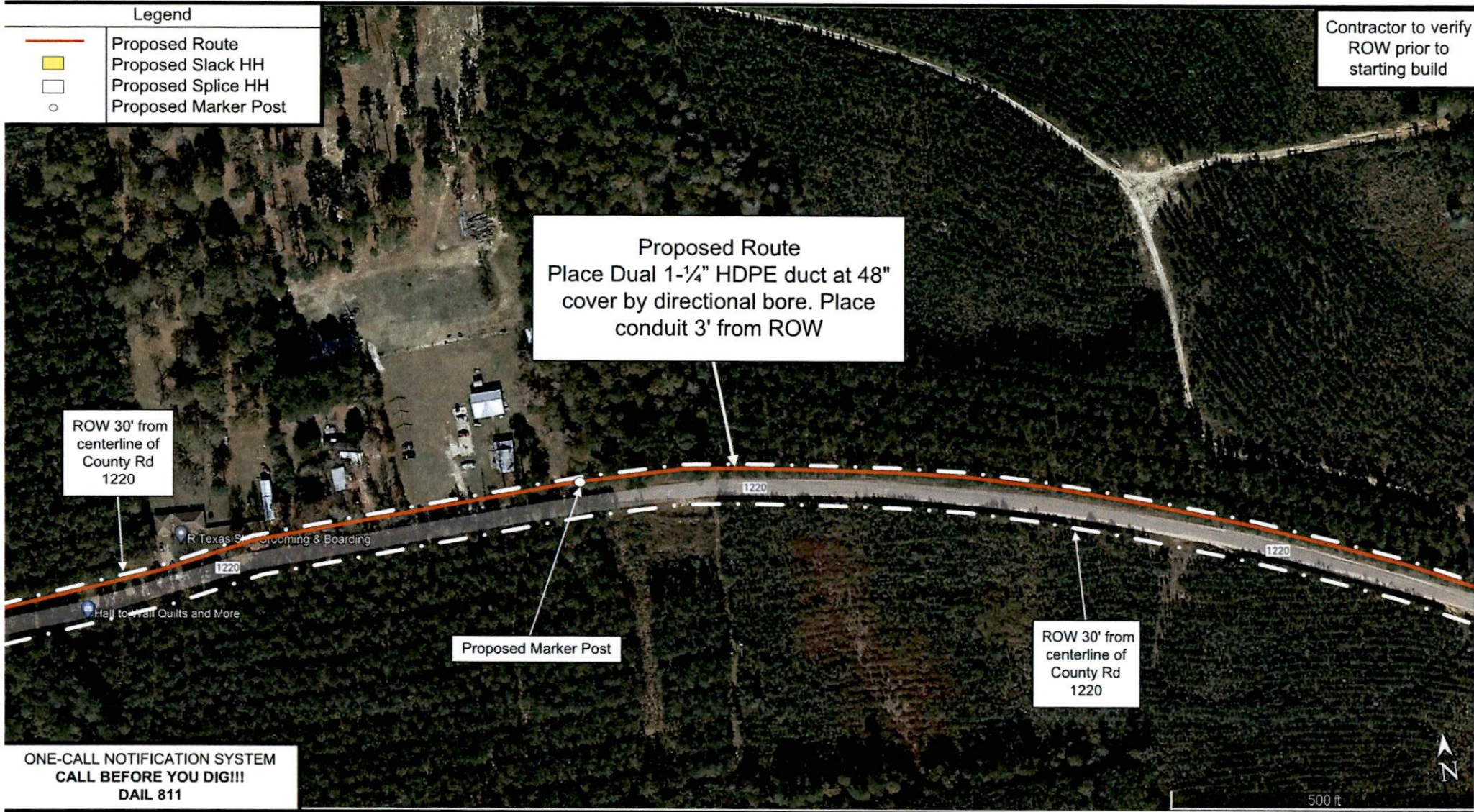
Entergy Proposed Fiber Route
Urand to Ivanhoe to Warren
Woodville, Ivanhoe, and Warren, TX
Sheet 7



Final Construction Drawings
Prepared: 02/29/2024 By: HTL

Legend	
	Proposed Route
	Proposed Slack HH
	Proposed Splice HH
	Proposed Marker Post

Contractor to verify ROW prior to starting build



Proposed Route
Place Dual 1-1/4" HDPE duct at 48"
cover by directional bore. Place
conduit 3' from ROW

ROW 30' from
centerline of
County Rd
1220

Proposed Marker Post

ROW 30' from
centerline of
County Rd
1220

ONE-CALL NOTIFICATION SYSTEM
CALL BEFORE YOU DIG!!!
DAIL 811

500 ft



Entergy Proposed Fiber Route
Umland to Ivanhoe to Warren
Woodville, Ivanhoe, and Warren, TX
Sheet 8



Final Construction Drawings
Prepared: 02/29/2024 By: HTL

Legend

- Proposed Route
- Proposed Slack HH
- Proposed Splice HH
- Proposed Marker Post

Contractor to verify ROW prior to starting build



ONE-CALL NOTIFICATION SYSTEM
CALL BEFORE YOU DIG!!!
DAIL 811

Proposed Route
Place Dual 1-1/4" HDPE duct at 48"
cover by directional bore. Place
conduit 3' from ROW

See Crossing
Profile G

See Crossing
Profile F





ROW 30' from
centerline of
County Rd
1220

Entergy Proposed Fiber Route
Urand to Ivanhoe to Warren
Woodville, Ivanhoe, and Warren, TX
Sheet 9



Final Construction Drawings
Prepared: 02/29/2024 By: HTL

Legend

-  Proposed Route
-  Proposed Slack HH
-  Proposed Splice HH
-  Proposed Marker Post

Contractor to verify ROW prior to starting build

Proposed Route
Place Dual 1-1/4" HDPE duct at 48" cover by directional bore. Place conduit 3' from ROW

See Crossing Profile H

ROW 30' from centerline of County Rd 1220

Proposed Marker Post

ROW 30' from centerline of County Rd 1220

ONE-CALL NOTIFICATION SYSTEM
CALL BEFORE YOU DIG!!!
DAIL 811

400 ft







Entergy Proposed Fiber Route
Urland to Ivanhoe to Warren
Woodville, Ivanhoe, and Warren, TX
Sheet 10



Final Construction Drawings

Prepared: 02/29/2024

By: HTL

Legend	
	Proposed Route
	Proposed Slack HH
	Proposed Splice HH
	Proposed Marker Post

Contractor to verify ROW prior to starting build



ONE-CALL NOTIFICATION SYSTEM
CALL BEFORE YOU DIG!!!
DAIL 811





Entergy Proposed Fiber Route
Urand to Ivanhoe to Warren
Woodville, Ivanhoe, and Warren, TX
Sheet 11

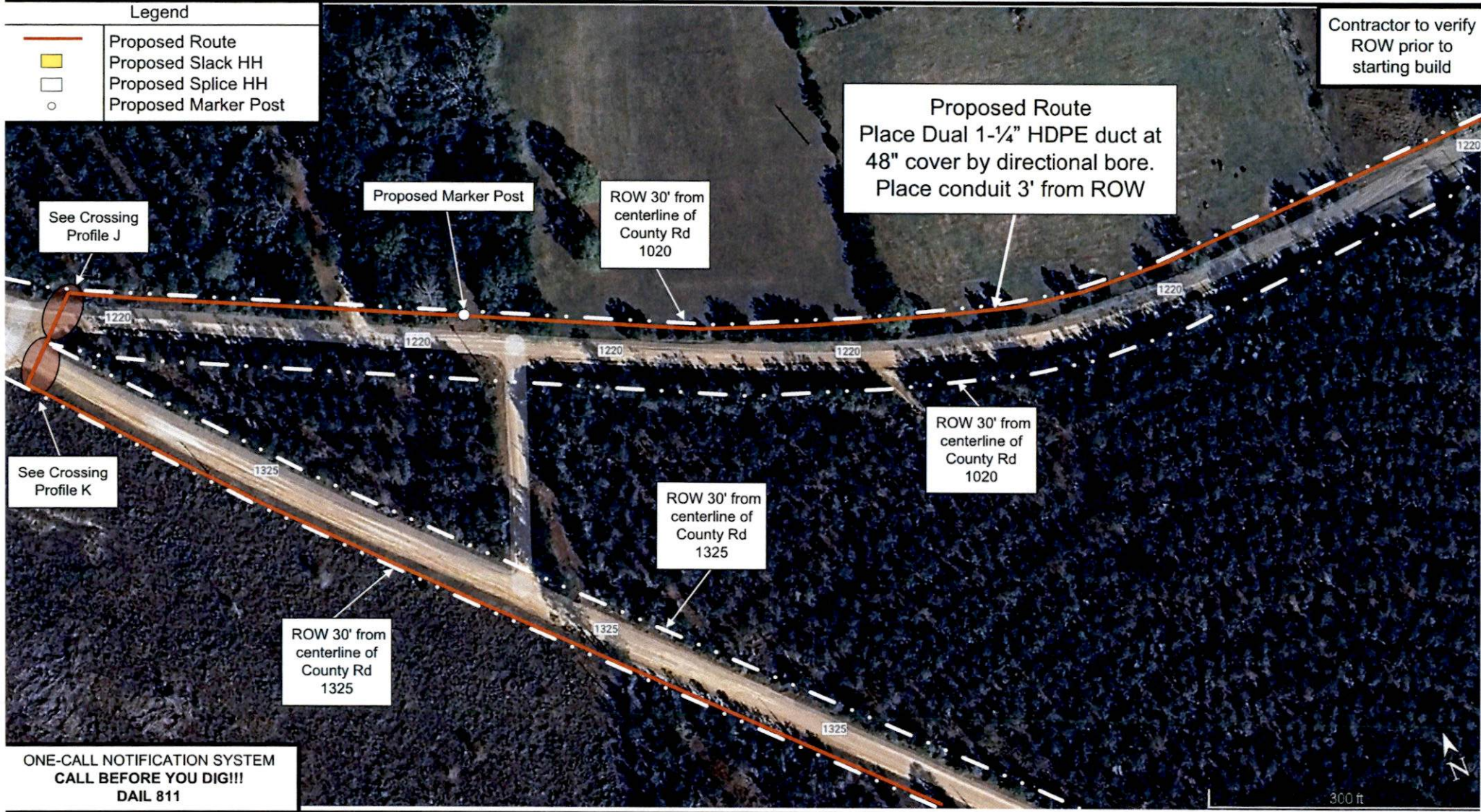


Final Construction Drawings

Prepared: 02/29/2024

By: HTL

Legend	
	Proposed Route
	Proposed Slack HH
	Proposed Splice HH
	Proposed Marker Post







Contractor to verify ROW prior to starting build


Entergy Proposed Fiber Route
Urand to Ivanhoe to Warren
Woodville, Ivanhoe and Warren, TX
Sheet 12



Final Construction Drawings
Prepared: 02/29/2024 By: HTL

Legend	
	Proposed Route
	Proposed Slack HH
	Proposed Splice HH
	Proposed Marker Post

Contractor to verify ROW prior to starting build



ONE-CALL NOTIFICATION SYSTEM
CALL BEFORE YOU DIG!!!
DAIL 811





Entergy Proposed Fiber Route
Urand to Ivanhoe to Warren
Woodville, Ivanhoe and Warren, TX
Sheet 13



Final Construction Drawings

Prepared: 02/29/2024

By: HTL

Legend	
	Proposed Route
	Proposed Slack HH
	Proposed Splice HH
	Proposed Marker Post

Contractor to verify ROW prior to starting build



ROW 30' from centerline of County Rd 1325

ROW 30' from centerline of County Rd 1325

Proposed Route
Place Dual 1-1/4" HDPE duct at 48" cover by directional bore. Place conduit 3' from ROW

Proposed Marker Post

ONE-CALL NOTIFICATION SYSTEM
CALL BEFORE YOU DIG!!!
DAIL 811

300 ft

Entergy Proposed Fiber Route
Urand to Ivanhoe to Warren
Woodville, Ivanhoe and Warren, TX
Sheet 14



Final Construction Drawings

Prepared: 02/29/2024

By: HTL



Contractor to verify ROW prior to starting build

Legend	
	Proposed Route
	Proposed Slack HH
	Proposed Splice HH
	Proposed Marker Post

Proposed Route
Place Dual 1-1/4" HDPE duct at 48" cover by directional bore. Place conduit 3' from ROW

Proposed Marker Post

ROW 30' from centerline of County Rd 1325

ROW 30' from centerline of County Rd 1325





ONE-CALL NOTIFICATION SYSTEM
CALL BEFORE YOU DIG!!!
DAIL 811

300 ft

Entergy Proposed Fiber Route
Urand to Ivanhoe to Warren
Woodville, Ivanhoe and Warren, TX
Sheet 15



Final Construction Drawings
Prepared: 02/29/2024 By: HTL





Legend	
	Proposed Route
	Proposed Slack HH
	Proposed Splice HH
	Proposed Marker Post



Entergy Proposed Fiber Route
 Urand to Ivanhoe to Warren
 Woodville, Ivanhoe and Warren, TX
 Sheet 16



Final Construction Drawings
 Prepared: 02/29/2024 By: HTL

Legend	
	Proposed Route
	Proposed Slack HH
	Proposed Splice HH
	Proposed Marker Post

Contractor to verify ROW prior to starting build



ONE-CALL NOTIFICATION SYSTEM
CALL BEFORE YOU DIG!!!
DAIL 811





Entergy Proposed Fiber Route
Urand to Ivanhoe to Warren
Woodville, Ivanhoe and Warren, TX
Sheet 17



Final Construction Drawings

Prepared: 02/29/2024

By: HTL

Legend	
	Proposed Route
	Proposed Slack HH
	Proposed Splice HH
	Proposed Marker Post



Contractor to verify ROW prior to starting build

Proposed Route
Place Dual 1-1/4" HDPE duct at 48" cover by directional bore. Place conduit 3' from ROW

Proposed Marker Post

ROW 30' from centerline of County Rd 1325

ONE-CALL NOTIFICATION SYSTEM
CALL BEFORE YOU DIG!!!
DAIL 811

200 ft





Entergy Proposed Fiber Route
Urand to Ivanhoe to Warren
Woodville, Ivanhoe and Warren, TX
Sheet 18



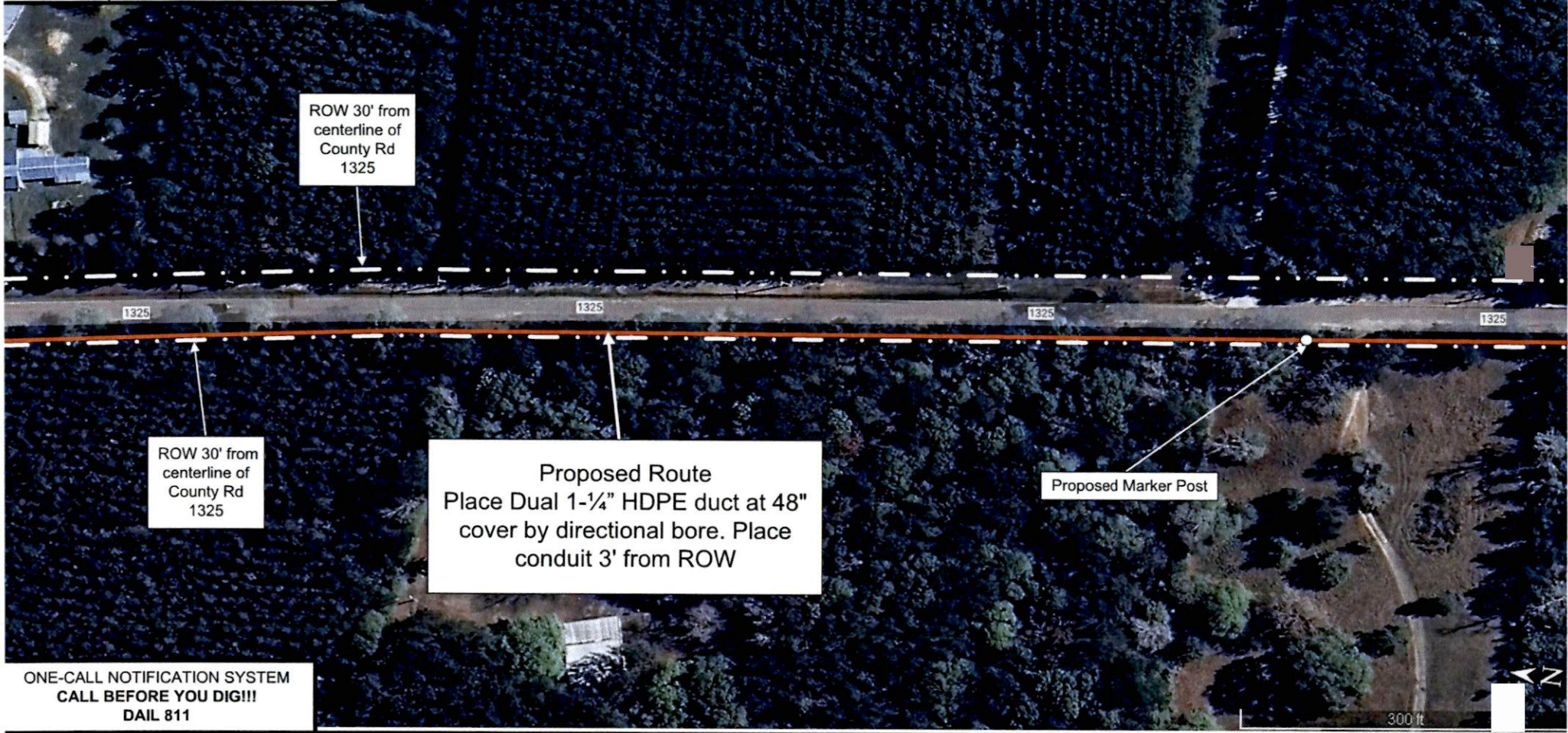
Final Construction Drawings

Prepared: 02/29/2024

By: HTL

Legend	
	Proposed Route
	Proposed Slack HH
	Proposed Splice HH
	Proposed Marker Post

Contractor to verify ROW prior to starting build







Entergy Proposed Fiber Route
Urand to Ivanhoe to Warren
Woodville, Ivanhoe and Warren, TX
Sheet 19



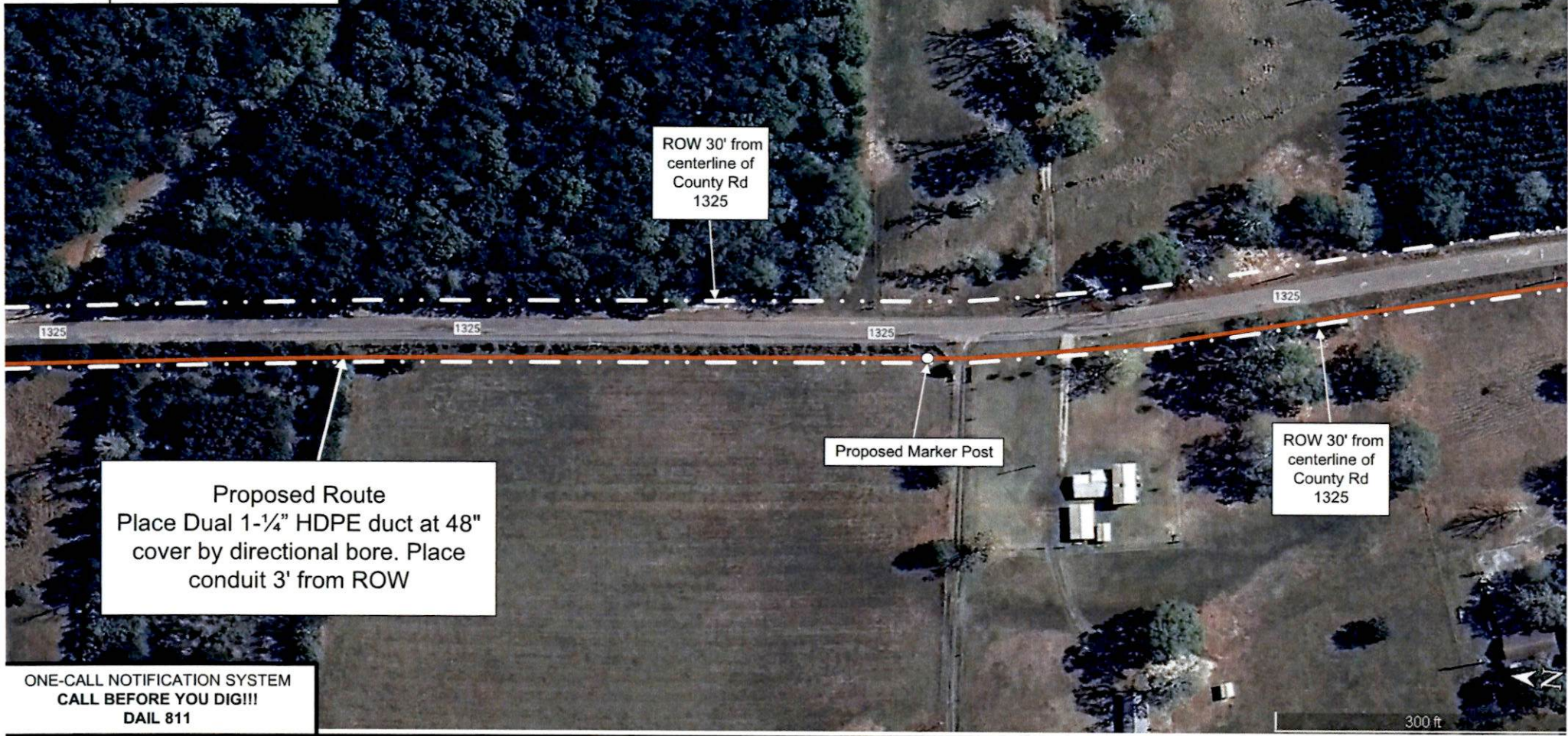
Final Construction Drawings

Prepared: 02/29/2024

By: HTL

Legend	
	Proposed Route
	Proposed Slack HH
	Proposed Splice HH
	Proposed Marker Post

Contractor to verify ROW prior to starting build



Proposed Route
Place Dual 1-1/4" HDPE duct at 48" cover by directional bore. Place conduit 3' from ROW





ONE-CALL NOTIFICATION SYSTEM
CALL BEFORE YOU DIG!!!
DAIL 811

Entergy Proposed Fiber Route
Urand to Ivanhoe to Warren
Woodville, Ivanhoe and Warren, TX
Sheet 20

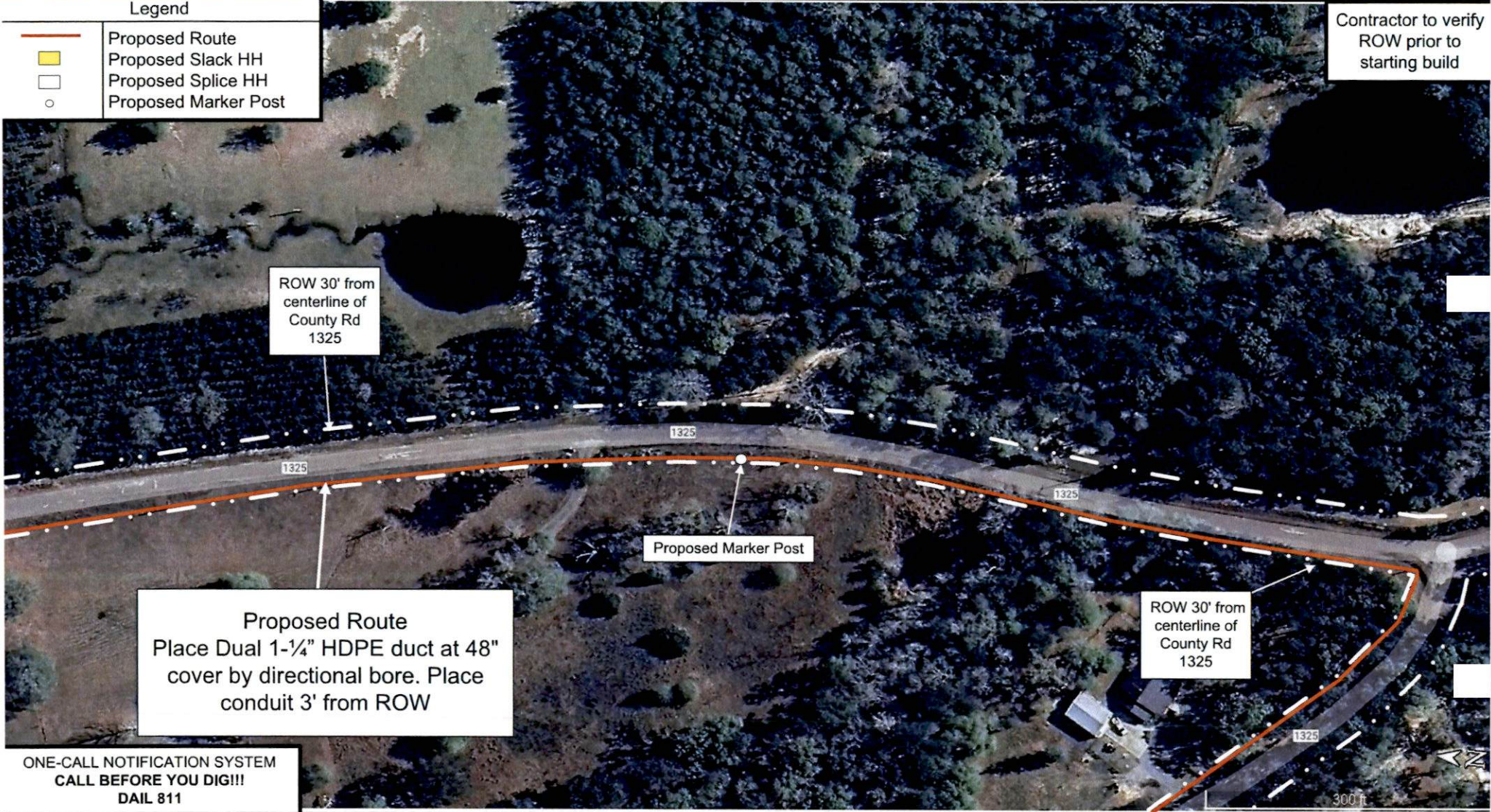


Final Construction Drawings
Prepared: 02/29/2024 By: HTL

Legend

-  Proposed Route
-  Proposed Slack HH
-  Proposed Splice HH
-  Proposed Marker Post

Contractor to verify ROW prior to starting build



ROW 30' from centerline of County Rd 1325

Proposed Marker Post

Proposed Route
Place Dual 1-1/4" HDPE duct at 48" cover by directional bore. Place conduit 3' from ROW

ROW 30' from centerline of County Rd 1325

ONE-CALL NOTIFICATION SYSTEM
CALL BEFORE YOU DIG!!!
DAIL 811





Entergy Proposed Fiber Route
Urland to Ivanhoe to Warren
Woodville, Ivanhoe and Warren, TX
Sheet 21

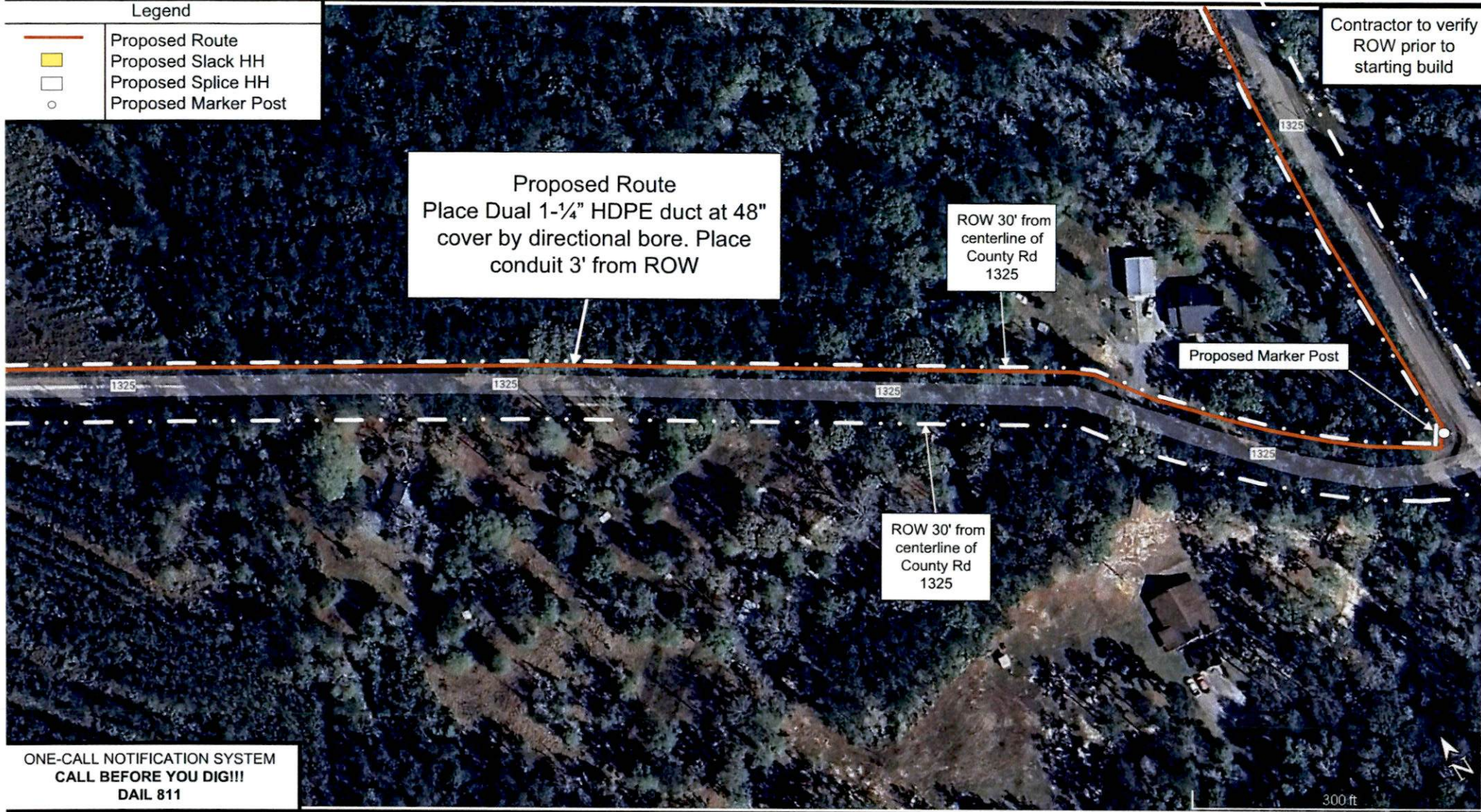


Final Construction Drawings

Prepared: 02/29/2024

By: HTL





Legend	
	Proposed Route
	Proposed Slack HH
	Proposed Splice HH
	Proposed Marker Post




Entergy Proposed Fiber Route
 Urand to Ivanhoe to Warren
 Woodville, Ivanhoe and Warren, TX
 Sheet 22



Final Construction Drawings
 Prepared: 02/29/2024 By: HTL

Legend	
	Proposed Route
	Proposed Slack HH
	Proposed Splice HH
	Proposed Marker Post

Contractor to verify ROW prior to starting build







ONE-CALL NOTIFICATION SYSTEM
CALL BEFORE YOU DIG!!!
DAIL 811

Entergy Proposed Fiber Route
Urand to Ivanhoe to Warren
Woodville, Ivanhoe and Warren, TX
Sheet 23



Final Construction Drawings
Prepared: 02/29/2024 By: HTL

Legend	
	Proposed Route
	Proposed Slack HH
	Proposed Splice HH
	Proposed Marker Post

Contractor to verify ROW prior to starting build







ONE-CALL NOTIFICATION SYSTEM
CALL BEFORE YOU DIG!!!
DAIL 811

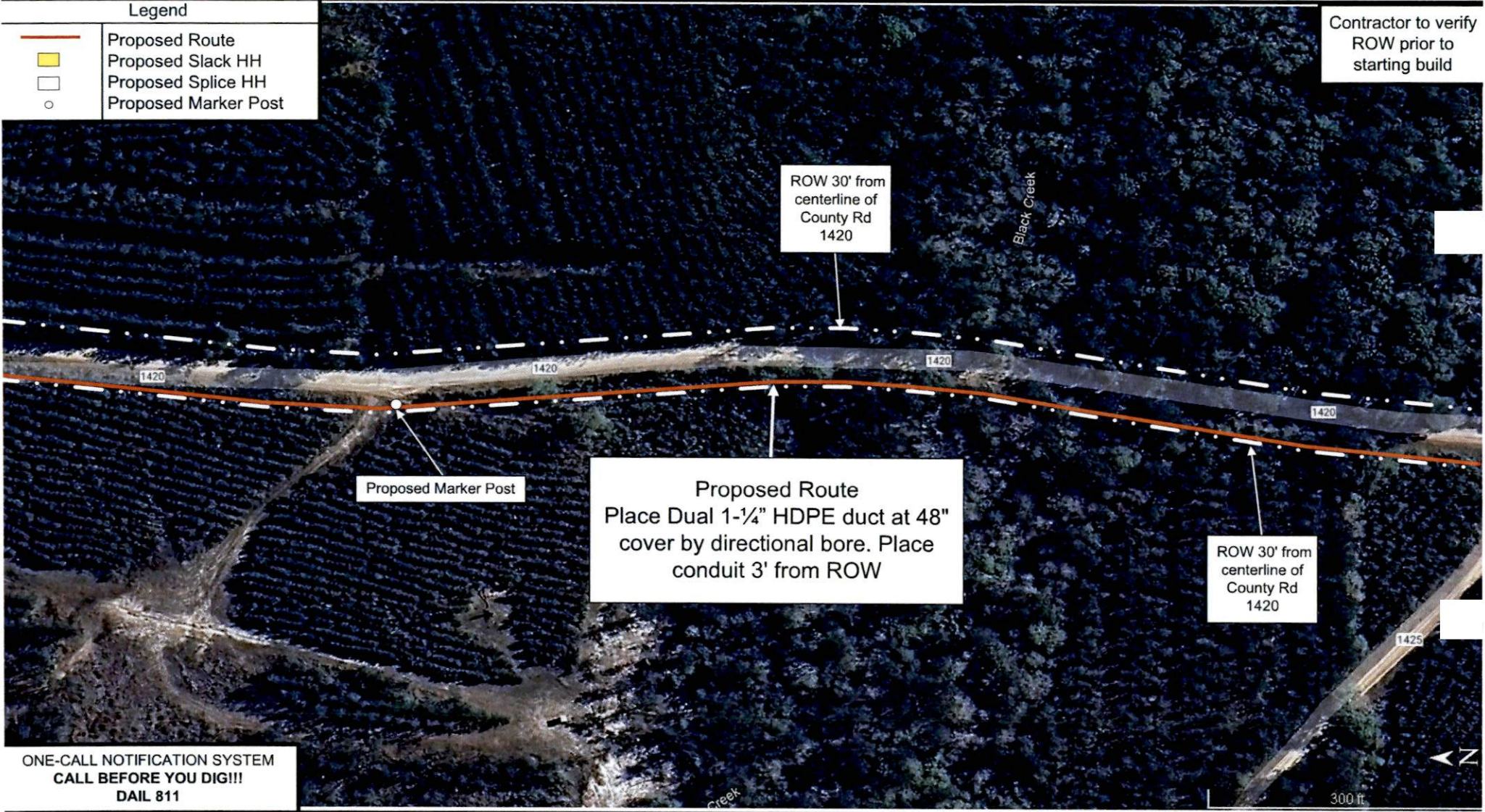
Entergy Proposed Fiber Route
Urand to Ivanhoe to Warren
Woodville, Ivanhoe and Warren, TX
Sheet 24



Final Construction Drawings
Prepared: 02/29/2024 By: HTL

Legend	
	Proposed Route
	Proposed Slack HH
	Proposed Splice HH
	Proposed Marker Post

Contractor to verify ROW prior to starting build



ONE-CALL NOTIFICATION SYSTEM
CALL BEFORE YOU DIG!!!
DAIL 811





Entergy Proposed Fiber Route
Urand to Ivanhoe to Warren
Woodville, Ivanhoe and Warren, TX
Sheet 25



Final Construction Drawings

Prepared: 02/29/2024

By: HTL

Legend	
	Proposed Route
	Proposed Slack HH
	Proposed Splice HH
	Proposed Marker Post





Contractor to verify ROW prior to starting build

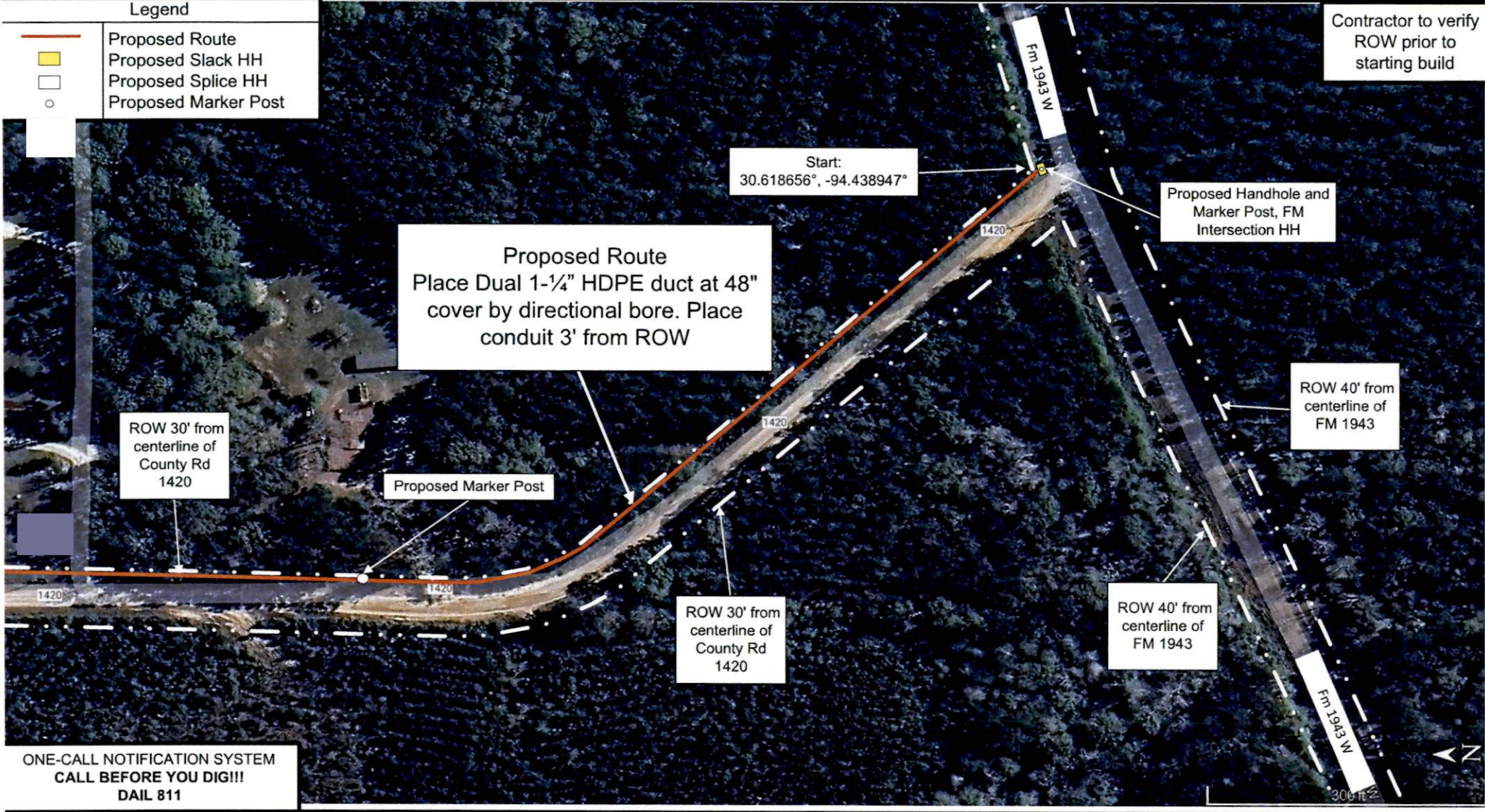


Entergy Proposed Fiber Route
 Urand to Ivanhoe to Warren
 Woodville, Ivanhoe and Warren, TX
 Sheet 26



Final Construction Drawings
 Prepared: 02/29/2024 By: HTL

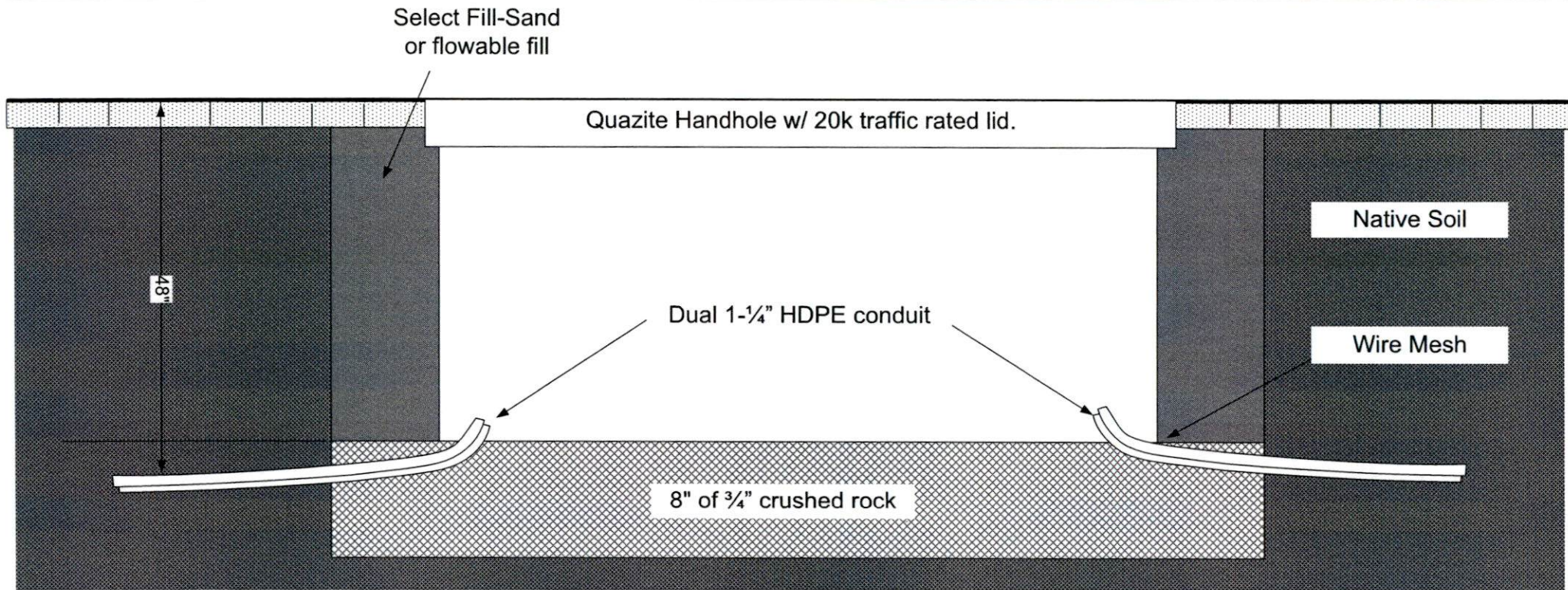
Legend	
	Proposed Route
	Proposed Slack HH
	Proposed Splice HH
	Proposed Marker Post



Entergy Proposed Fiber Route
 Urand to Ivanhoe to Warren
 Woodville, Ivanhoe and Warren, TX
 Sheet 11



Final Construction Drawings
 Prepared: 02/29/2024 By: HTL



1. Place 8" of ¾" crushed rock or 3/8" pea gravel in the bottom of the excavation.
2. Wire mesh (2 squares /in) shall be placed over the rock.
3. Handhole will be set to match existing sidewalk/turf grade and parallel with the curb, street.
4. Select fill to be clean sand as required by TXDOT specifications.
5. Fill should be compacted in 6" lifts as per specifications.

Entergy Proposed Fiber Route
 Urand to Ivanhoe to Warren
 Woodville, Ivanhoe, and Warren, TX
 Handhole

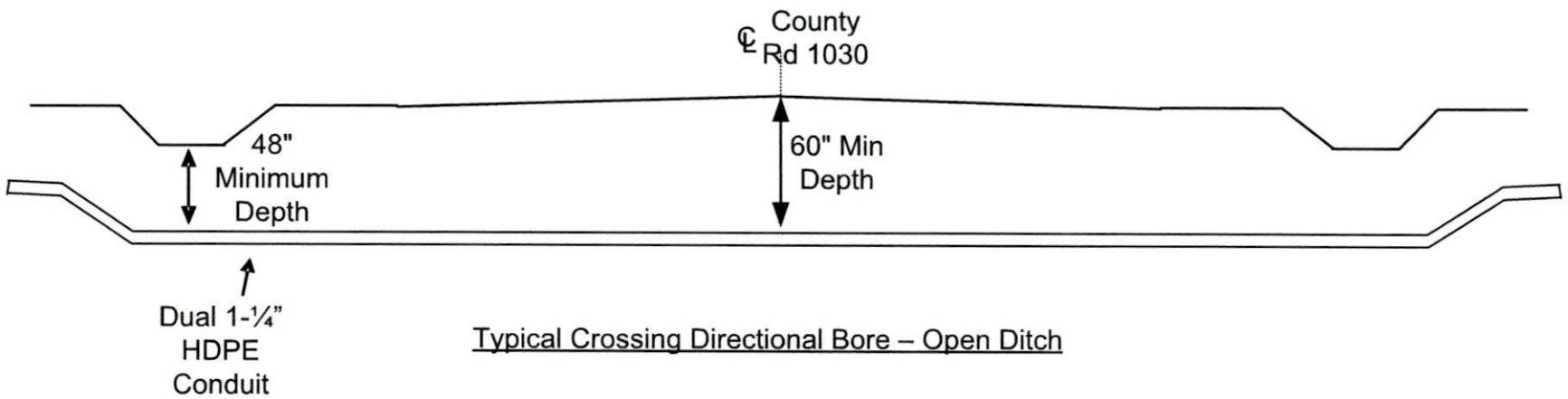



Final Construction Drawings

Prepared: 02/29/2024

By: HTL

Profile A

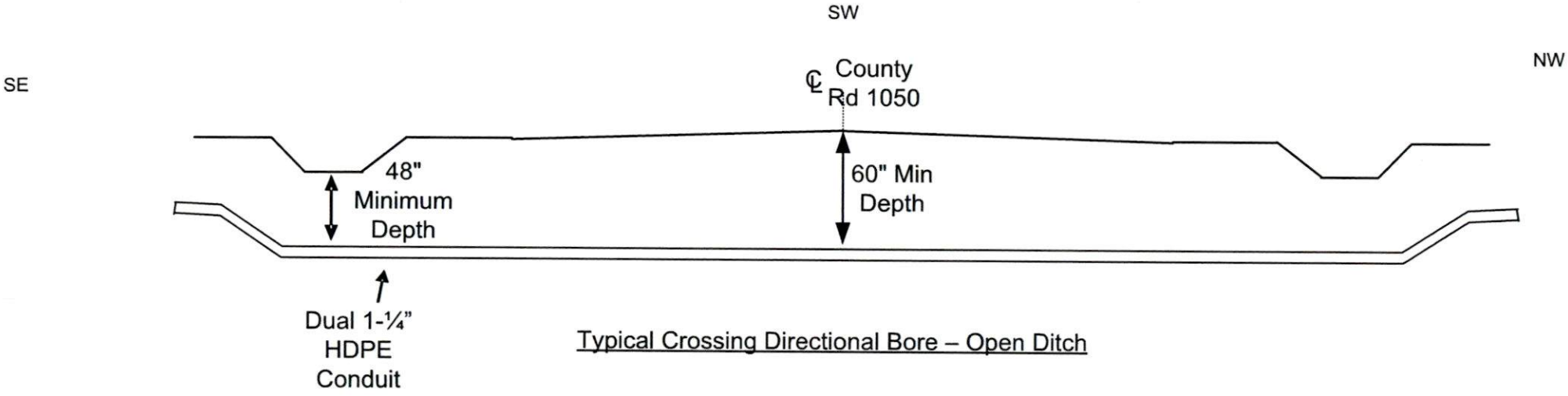



Entergy Proposed Fiber Route
 Urand to Ivanhoe to Warren
 Woodville, Ivanhoe, and Warren, TX
 Typical Open Ditch



Final Construction Drawings
 Prepared: 02/29/2024
 By: HTL

Profile B

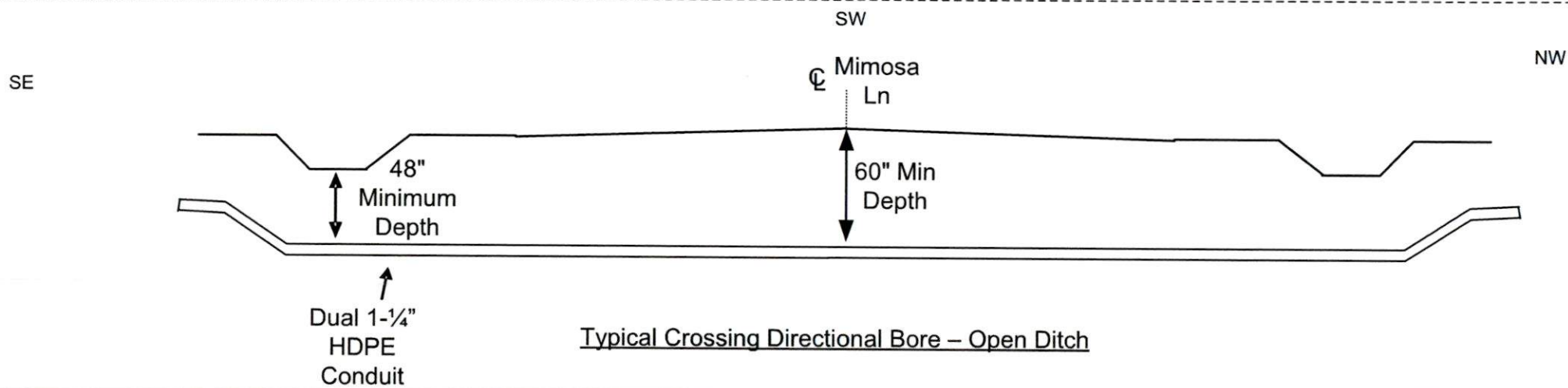
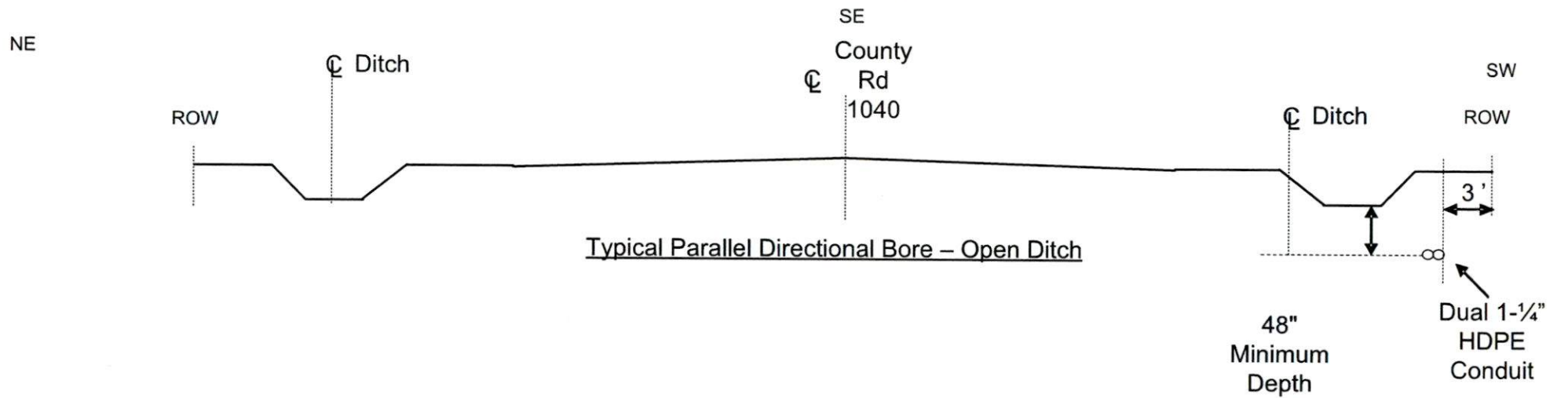


Entergy Proposed Fiber Route
Urand to Ivanhoe to Warren
Woodville, Ivanhoe, and Warren, TX
Typical Open Ditch



Final Construction Drawings
Prepared: 02/29/2024 By: HTL

Profile C



Entergy Proposed Fiber Route
Urland to Ivanhoe to Warren
Woodville, Ivanhoe, and Warren, TX
Typical Open Ditch

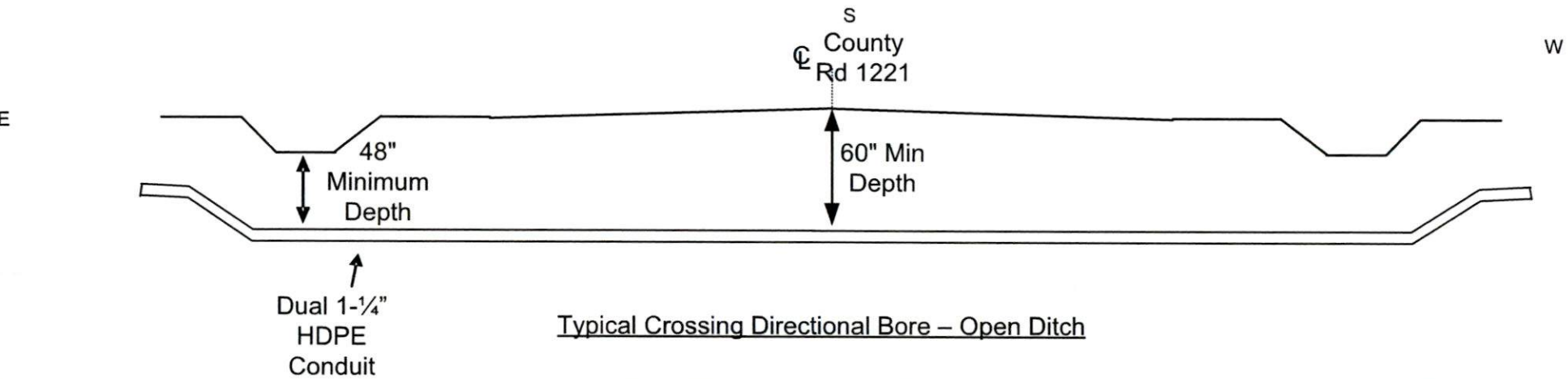



Final Construction Drawings

Prepared: 02/29/2024

By: HTL

Profile D

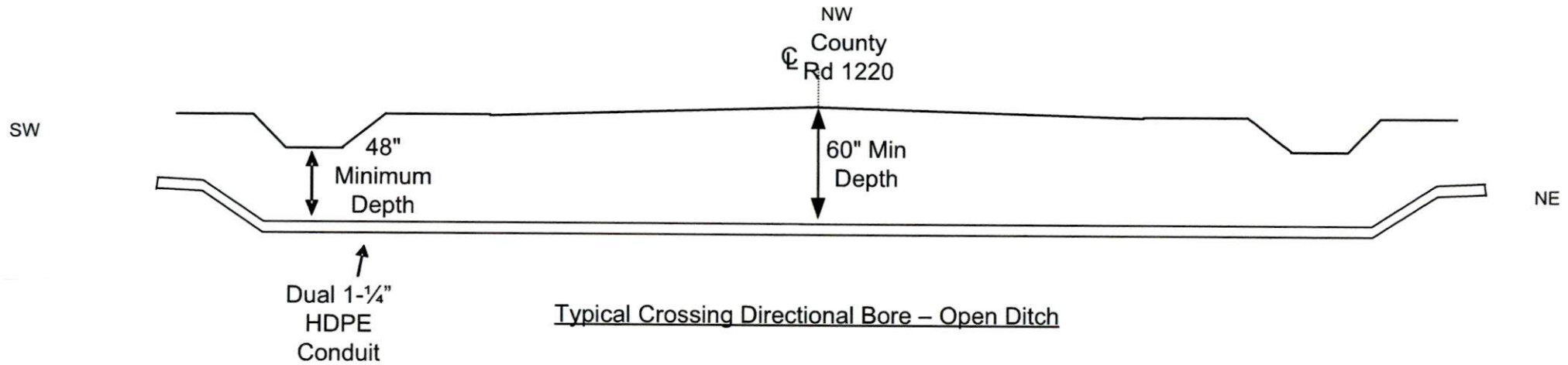



Entergy Proposed Fiber Route
 Urand to Ivanhoe to Warren
 Woodville, Ivanhoe, and Warren, TX
 Typical Open Ditch



Final Construction Drawings
 Prepared: 02/29/2024
 By: HTL

Profile E



Entergy Proposed Fiber Route
Urand to Ivanhoe to Warren
Woodville, Ivanhoe, and Warren, TX
Typical Open Ditch

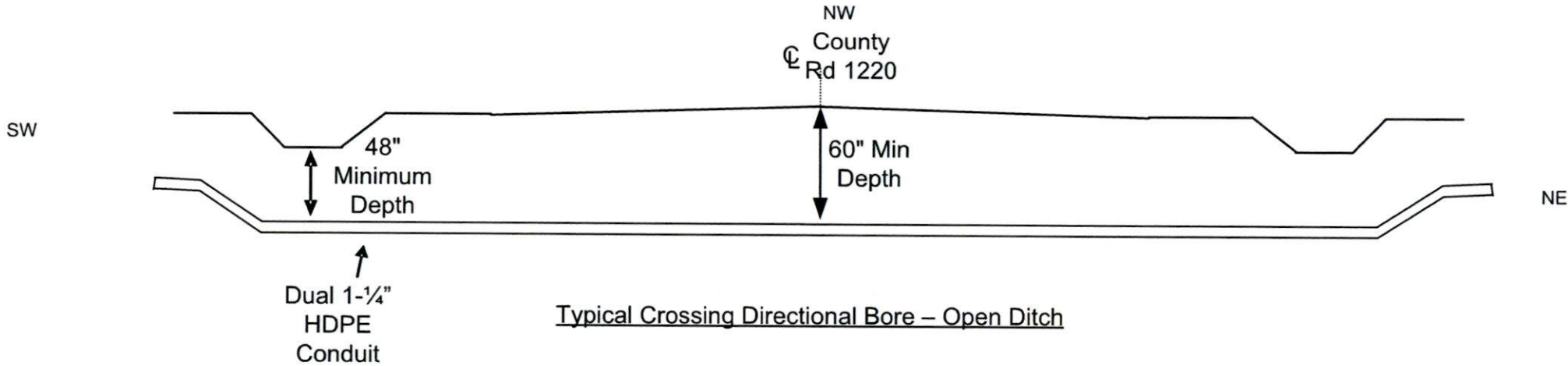



Final Construction Drawings

Prepared: 02/29/2024

By: HTL

Profile F



Entergy Proposed Fiber Route
Urand to Ivanhoe to Warren
Woodville, Ivanhoe, and Warren, TX
Typical Open Ditch




Final Construction Drawings

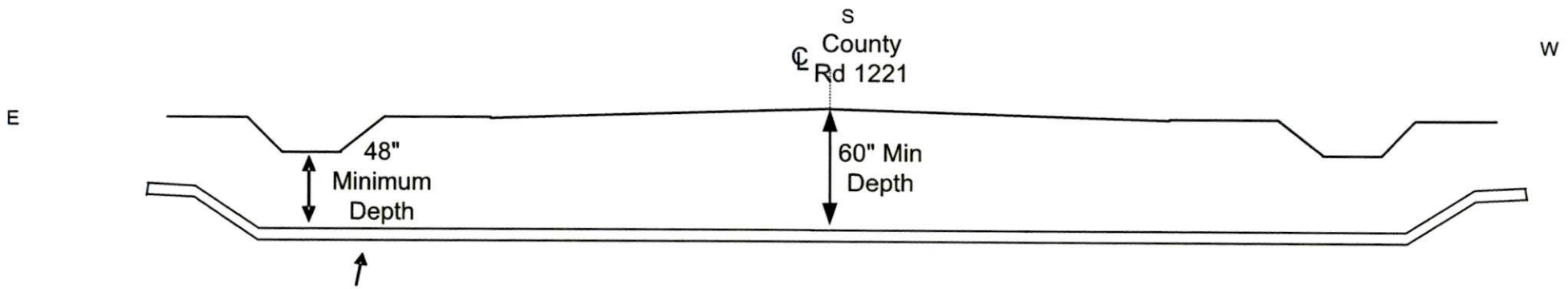
Prepared: 02/29/2024

By: HTL

Profile G



Typical Parallel Directional Bore – Open Ditch



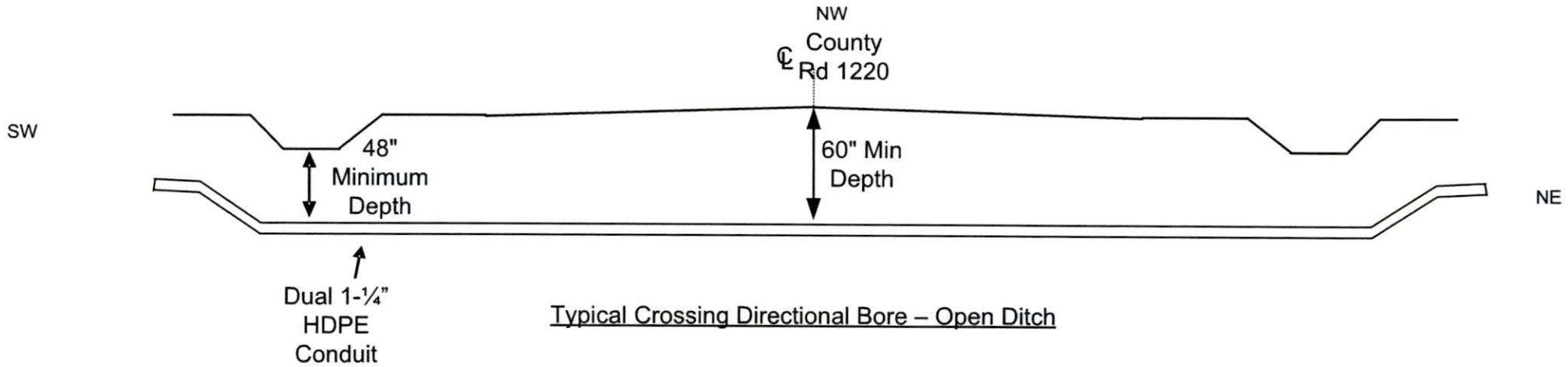

Typical Crossing Directional Bore – Open Ditch

Entergy Proposed Fiber Route
 Urand to Ivanhoe to Warren
 Woodville, Ivanhoe, and Warren, TX
 Typical Open Ditch



Final Construction Drawings
 Prepared: 02/29/2024
 By: HTL

Profile H



Entergy Proposed Fiber Route
Urand to Ivanhoe to Warren
Woodville, Ivanhoe, and Warren, TX
Typical Open Ditch

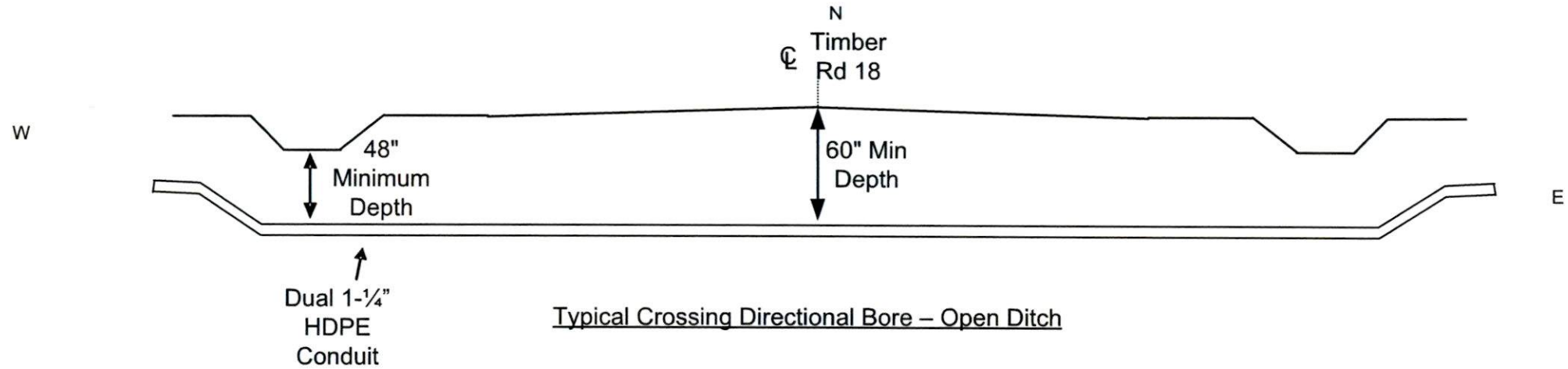



Final Construction Drawings

Prepared: 02/29/2024

By: HTL

Profile I



Entergy Proposed Fiber Route
Urand to Ivanhoe to Warren
Woodville, Ivanhoe, and Warren, TX
Typical Open Ditch

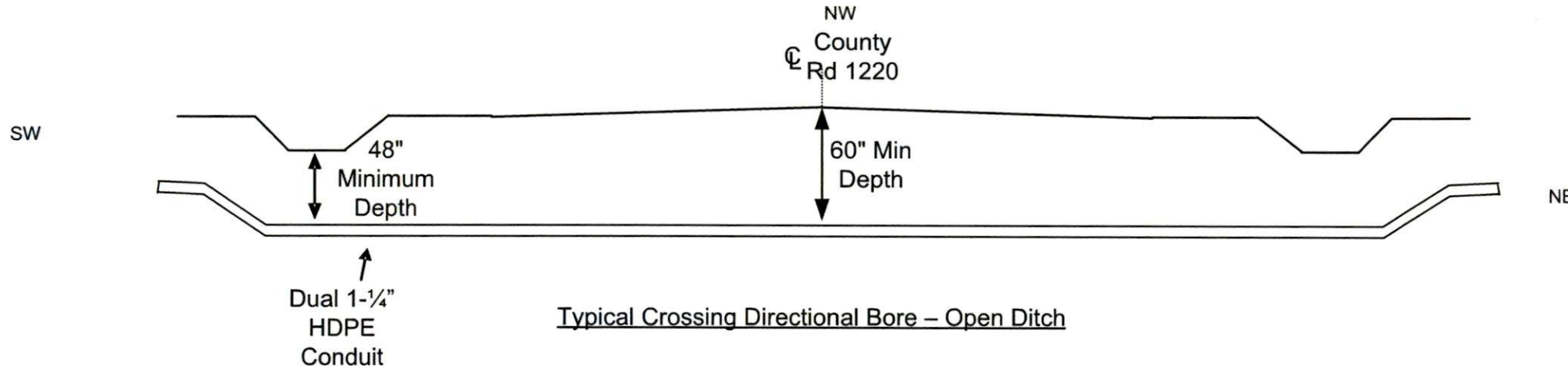



Final Construction Drawings

Prepared: 02/29/2024

By: HTL

Profile H

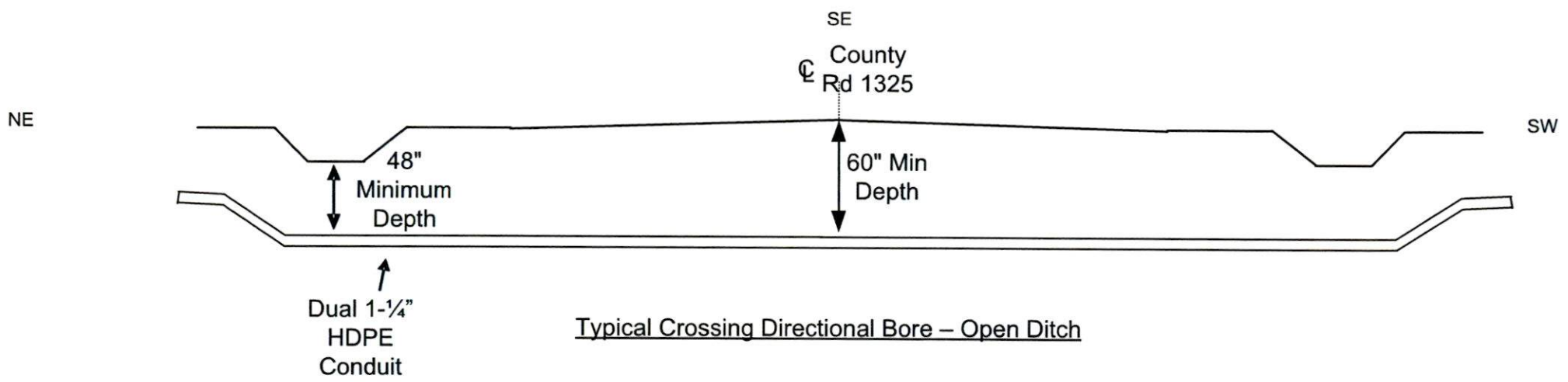



Entergy Proposed Fiber Route
 Urand to Ivanhoe to Warren
 Woodville, Ivanhoe, and Warren, TX
 Typical Open Ditch



Final Construction Drawings
 Prepared: 02/29/2024 By: HTL

Profile K



Entergy Proposed Fiber Route
Urand to Ivanhoe
Woodville and Ivanhoe, TX
Typical Open Ditch

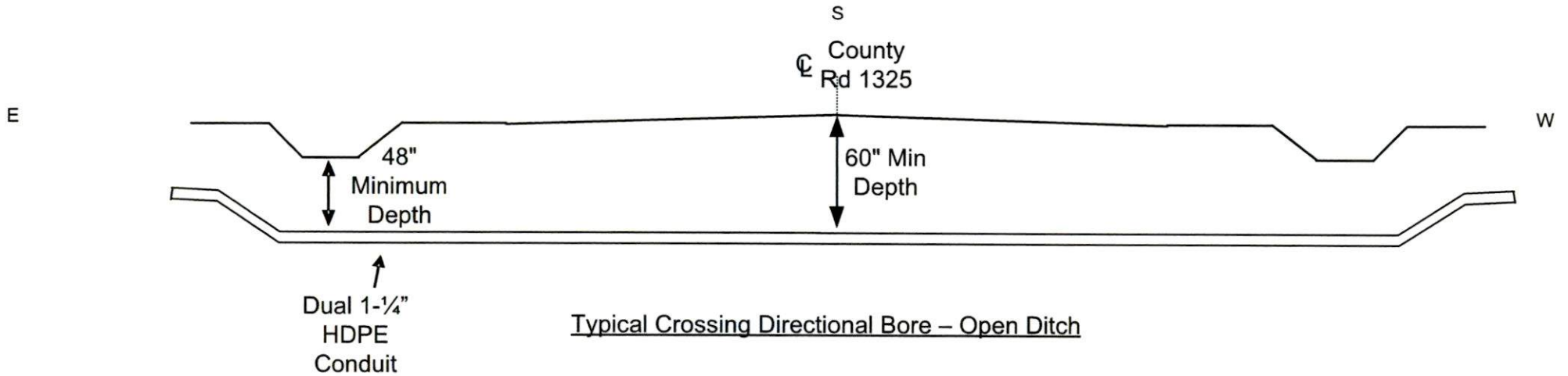



Final Construction Drawings

Prepared: 02/09/2024

By: HTL

Profile L



Entergy Proposed Fiber Route
Urand to Ivanhoe
Woodville and Ivanhoe, TX
Typical Open Ditch

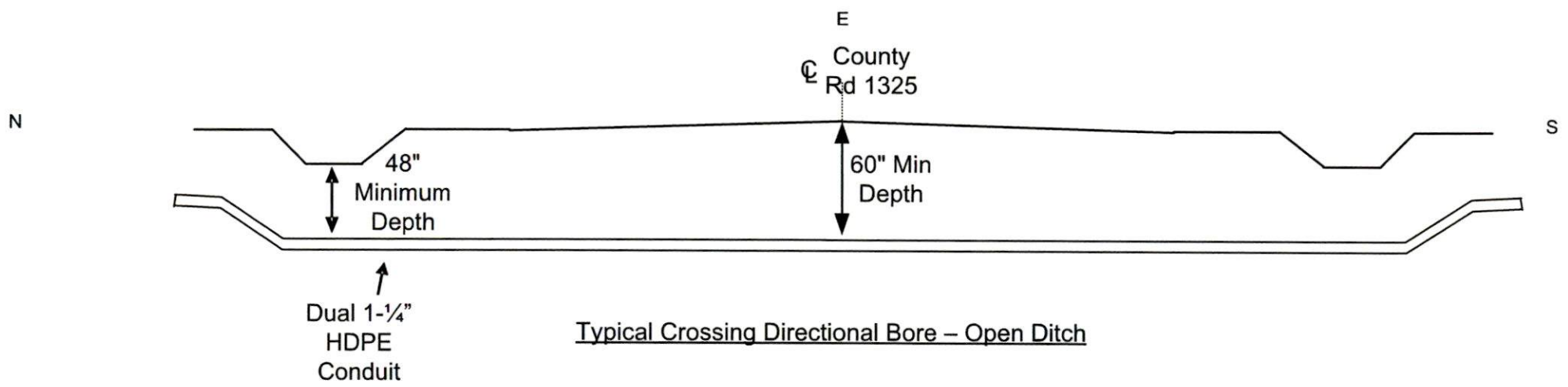



Final Construction Drawings

Prepared: 02/09/2024

By: HTL

Profile M

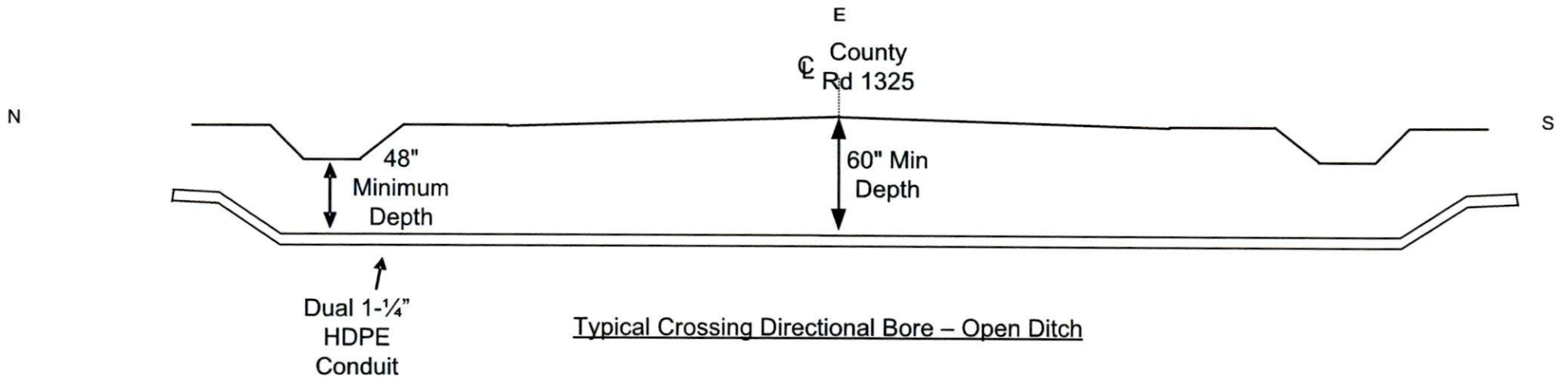



Entergy Proposed Fiber Route
Urland to Ivanhoe
Woodville and Ivanhoe, TX
Typical Open Ditch



Final Construction Drawings
Prepared: 02/09/2024
By: HTL

Profile N



Entergy Proposed Fiber Route
Urland to Ivanhoe
Woodville and Ivanhoe, TX
Typical Open Ditch

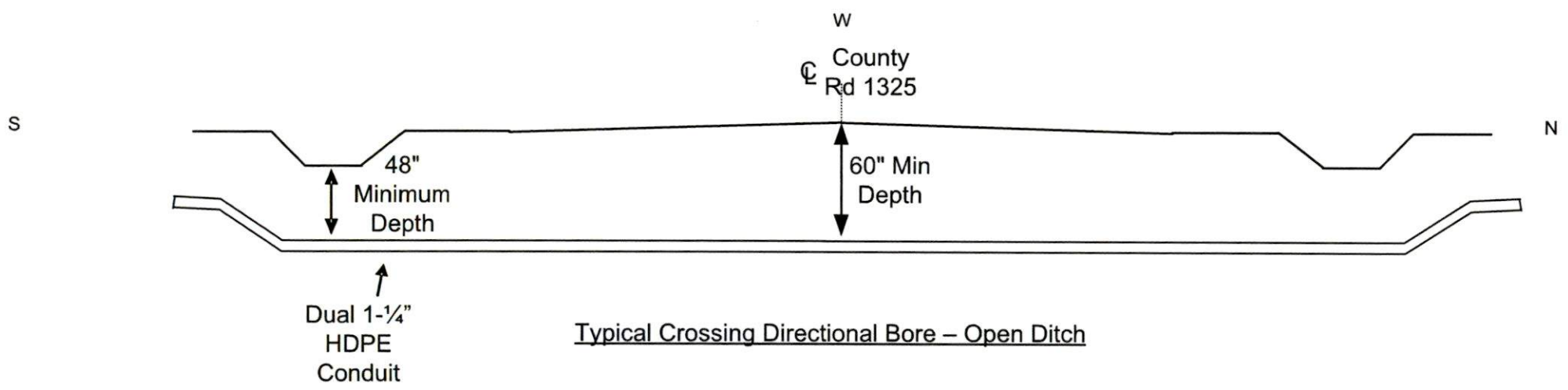
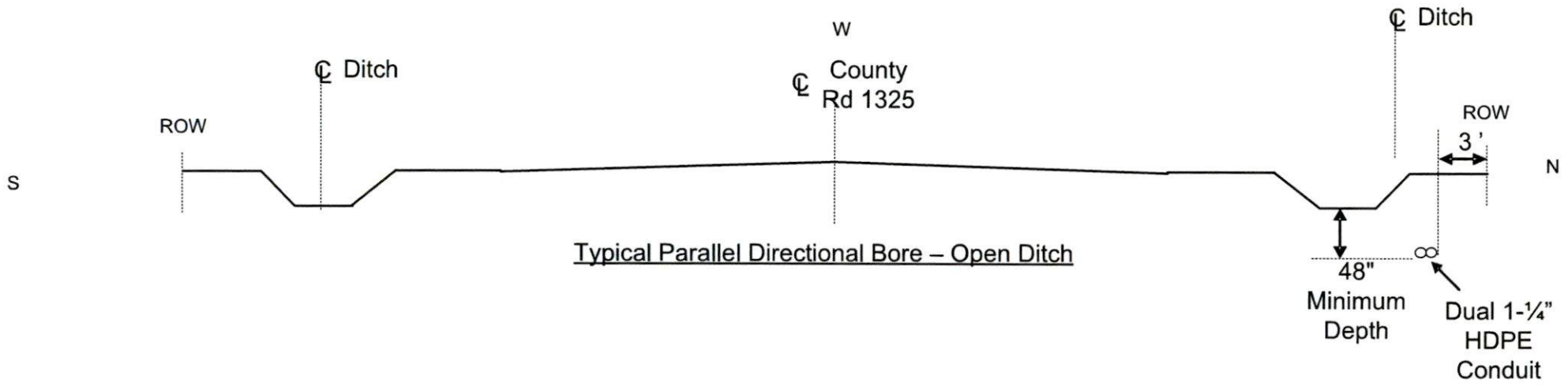


Final Construction Drawings

Prepared: 02/09/2024

By: HTL

Profile O



Entergy Proposed Fiber Route
Urand to Ivanhoe
Woodville and Ivanhoe, TX
Typical Open Ditch

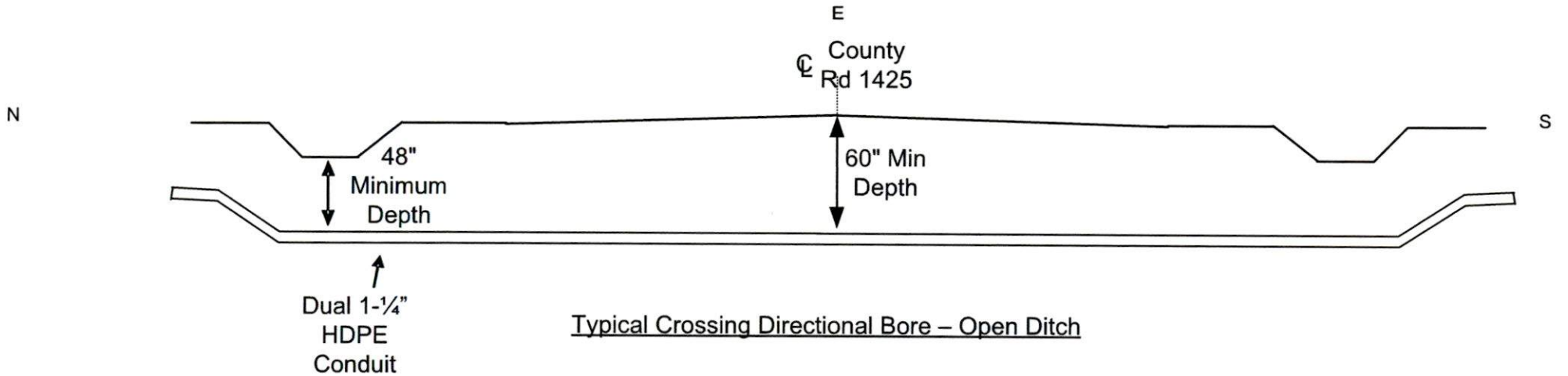



Final Construction Drawings

Prepared: 02/09/2024

By: HTL

Profile P



Entergy Proposed Fiber Route
Urand to Ivanhoe
Woodville and Ivanhoe, TX
Typical Open Ditch



Final Construction Drawings

Prepared: 02/09/2024

By: HTL